



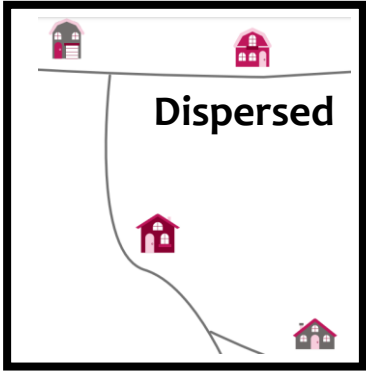
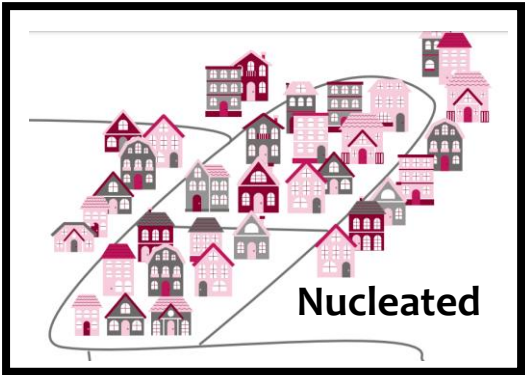

Year 3 Geography – Are all settlements the same?

- What I should already know:**
- The name, location and be able to identify characteristics of the four countries and capital cities of the United Kingdom and its surrounding seas.
 - Some geographical similarities and differences through studying the human and physical geography.
 - Basic geographical vocabulary to refer to key physical and human features.
 - How to use world maps and atlases.
 - Simple compass directions (North, South, East and West) and locational and directional language.

- At the end of this topic, I will know:**
- The location of some cities in the UK.
 - The difference between villages, towns and cities.
 - Describe different types of land use.
 - What an OS map is.
 - What human and physical features are be able to identify some in our local area.

Vocabulary	
Land use	How a community uses land.
Residential land	Land used for houses and apartment blocks.
Transportation	A way of getting something from one place to another.
Agricultural land	Land used for farming, cattle and crops.
Commercial land	Land used for buildings aimed at making money.
Recreational land	Land which has buildings providing fun activities.

Types of settlement



Settlements patterns	
Linear	Arranged in a straight line.
Nucleated	Formed around a central area.
Dispersed	Spread out over a wide area.

